



Blossom Bridge Project

Stakeholder Committee Meeting

October 17, 2023

Agenda

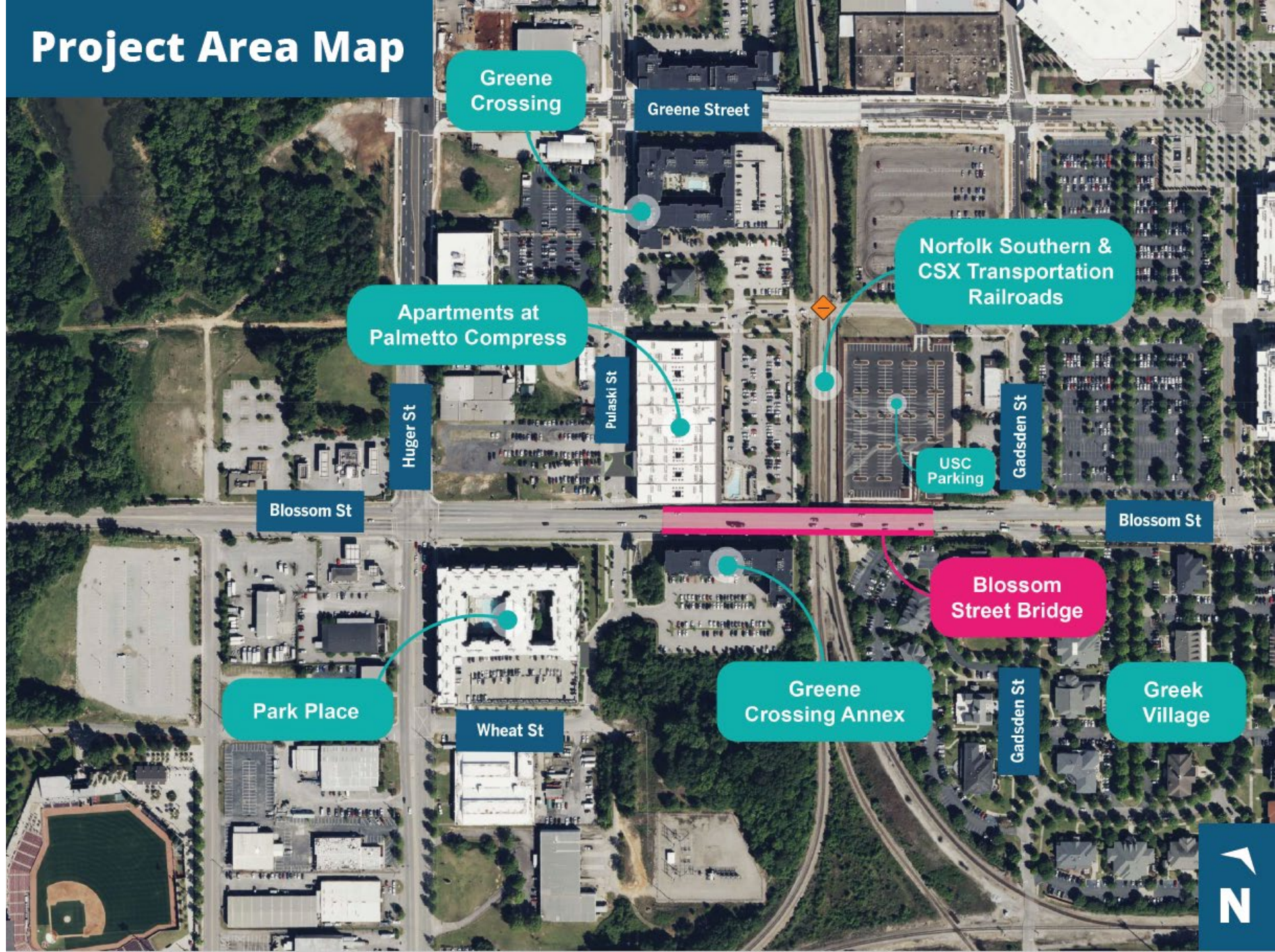
- Project Refresher
- Since We Last Met
- Project Schedule



Blossom Bridge Project

Project Refresher

Project Area Map



Greene Crossing

Greene Street

Norfolk Southern & CSX Transportation Railroads

Apartments at Palmetto Compress

Pulaski St

USC Parking

Huger St

Gadsden St

Blossom St

Blossom St

Blossom Street Bridge

Park Place

Wheat St

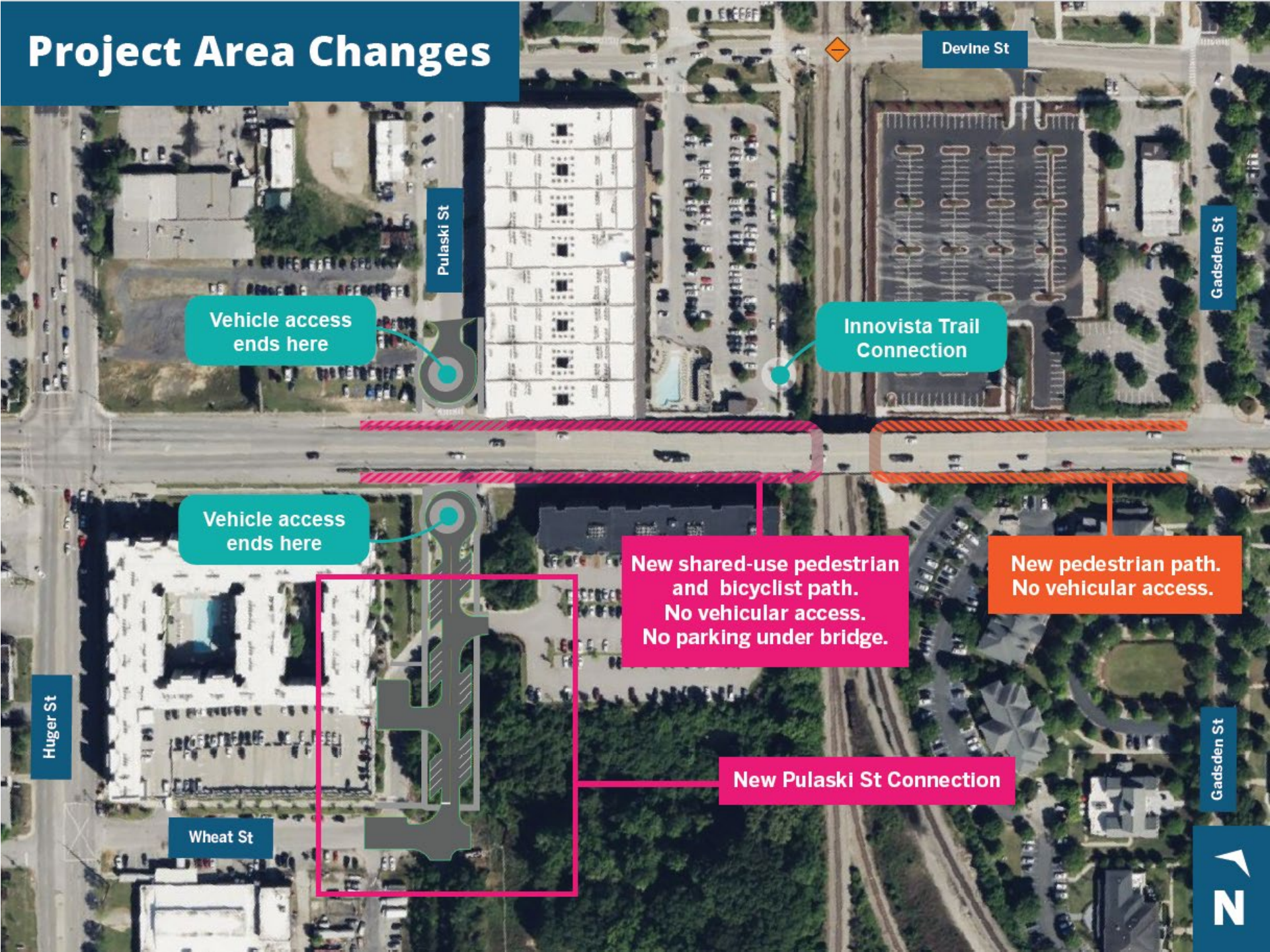
Greene Crossing Annex

Gadsden St

Greek Village



Project Area Changes



Vehicle access ends here

Innovista Trail Connection

Vehicle access ends here

New shared-use pedestrian and bicyclist path. No vehicular access. No parking under bridge.

New pedestrian path. No vehicular access.

New Pulaski St Connection

Huger St

Wheat St

Pulaski St

Devlne St

Gadsden St

Gadsden St



Typical Section









Blossom Bridge Project

Since We Last Met

Since We Last Met




Completed
ROW Plans




Utility
Coordination



Drainage
Design



Final Bridge and
Wall Design




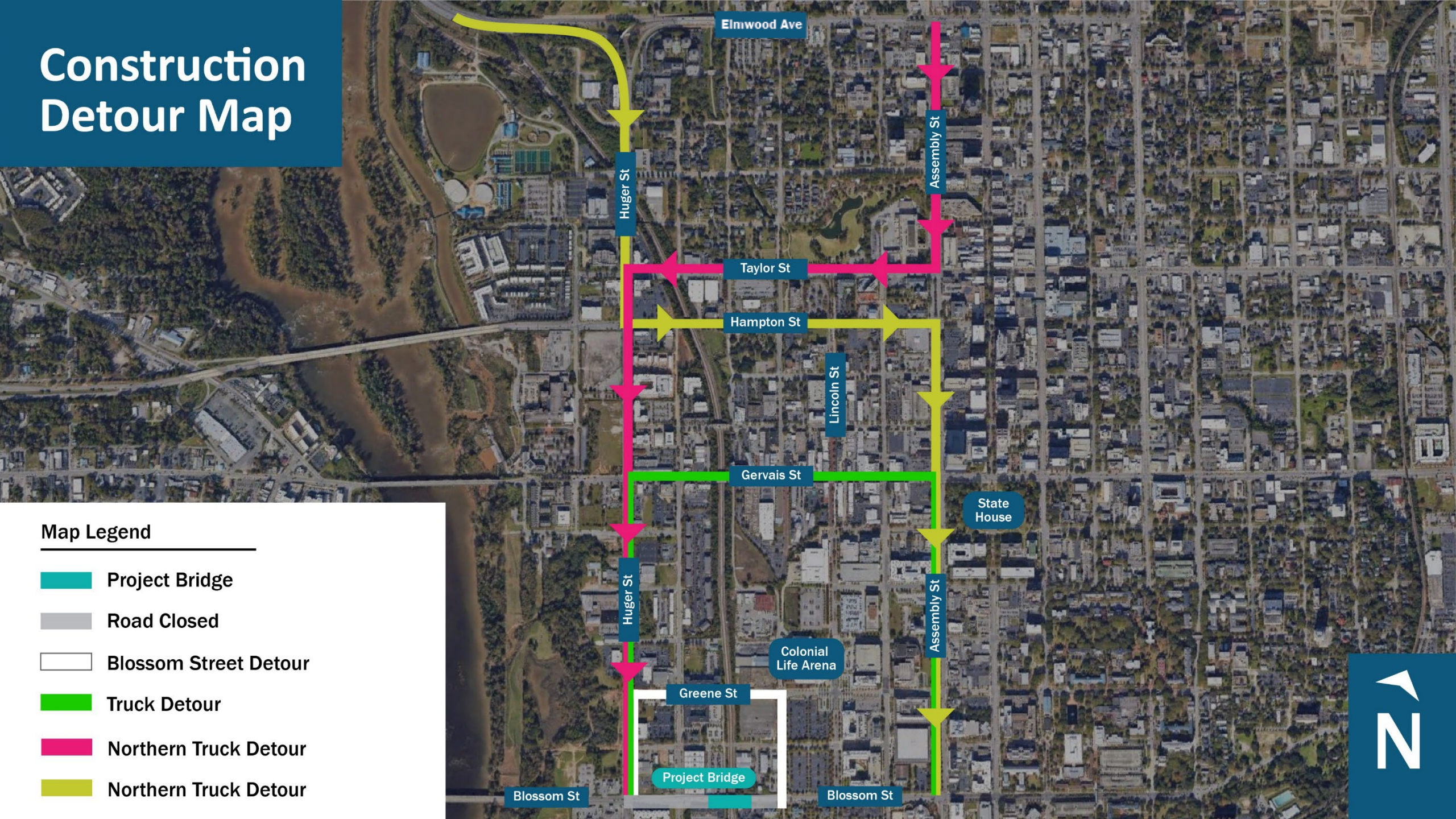
Maintenance of
Traffic Studies



Construction Detour Map

Map Legend

-  Project Bridge
-  Road Closed
-  Blossom Street Detour
-  Truck Detour
-  Northern Truck Detour
-  Northern Truck Detour



Signal Modifications/ Geometric Changes

Huger Street & Gervais Street

Greene Street & Gadsden St (temporary signal)

Gervais Street & Assembly Street

College Street & Assembly Street

Greene Street & Huger Street

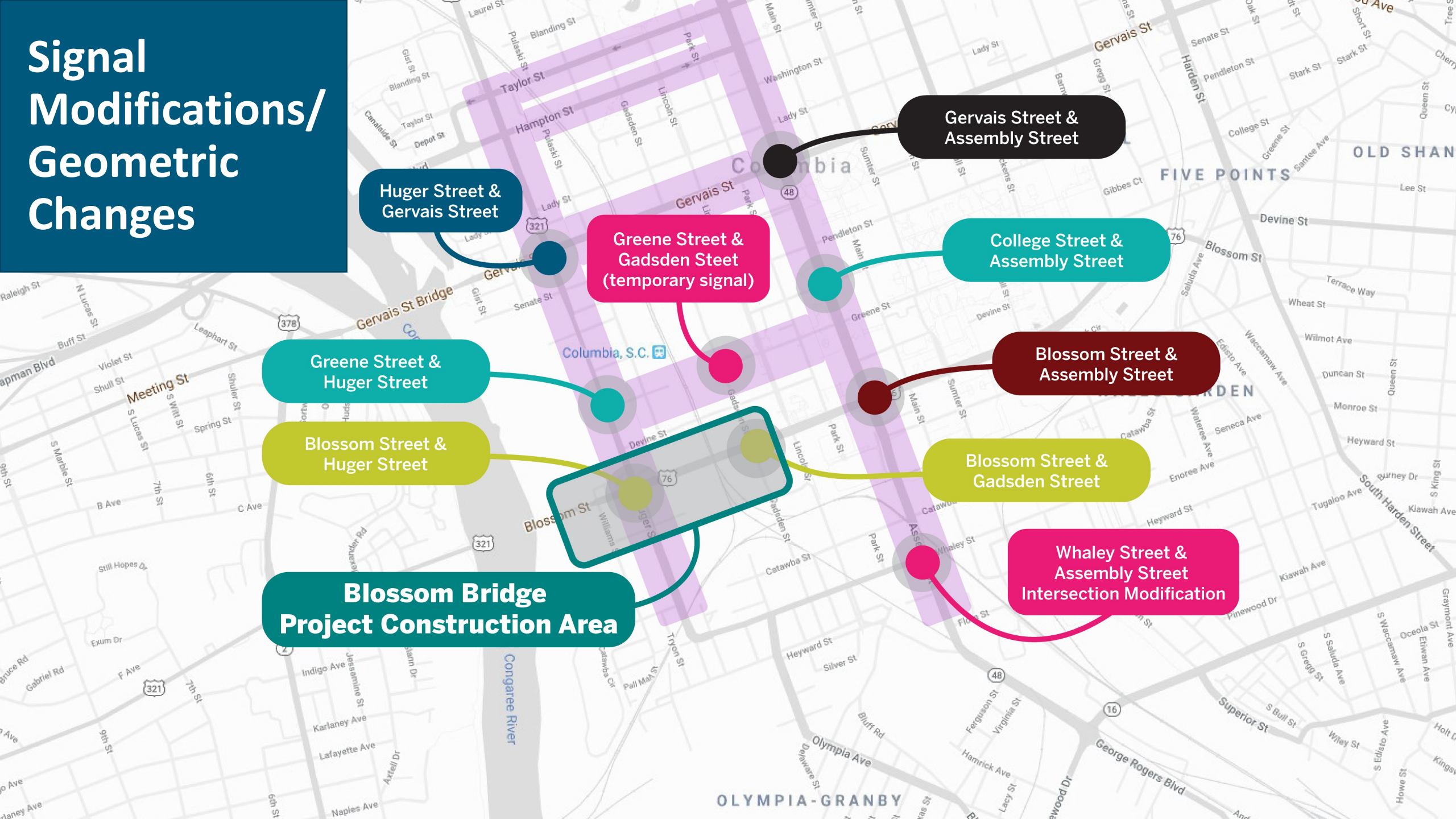
Blossom Street & Assembly Street

Blossom Street & Huger Street

Blossom Street & Gadsden Street

Blossom Bridge Project Construction Area

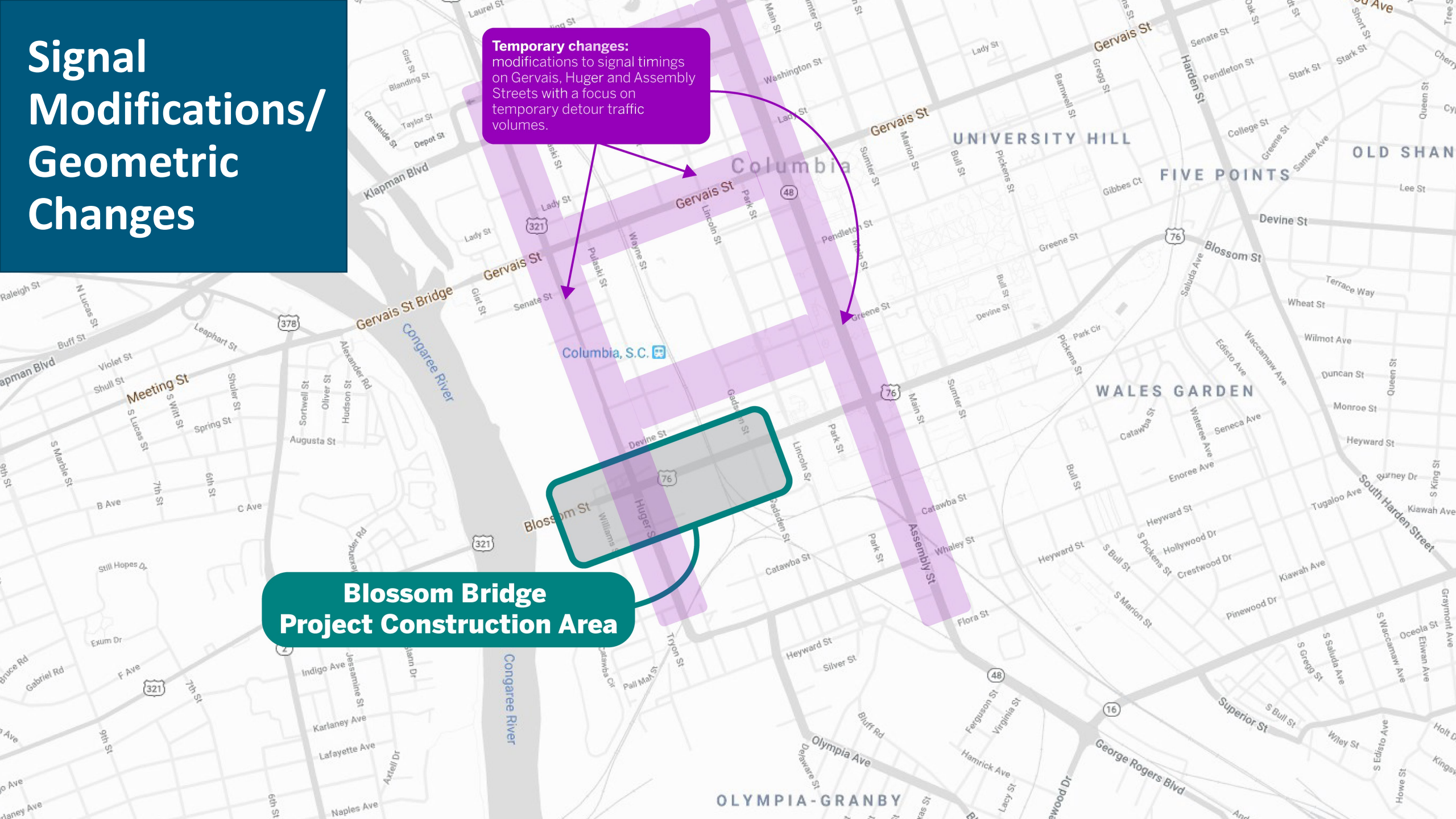
Whaley Street & Assembly Street Intersection Modification



Signal Modifications/ Geometric Changes

Temporary changes:
modifications to signal timings
on Gervais, Huger and Assembly
Streets with a focus on
temporary detour traffic
volumes.

**Blossom Bridge
Project Construction Area**



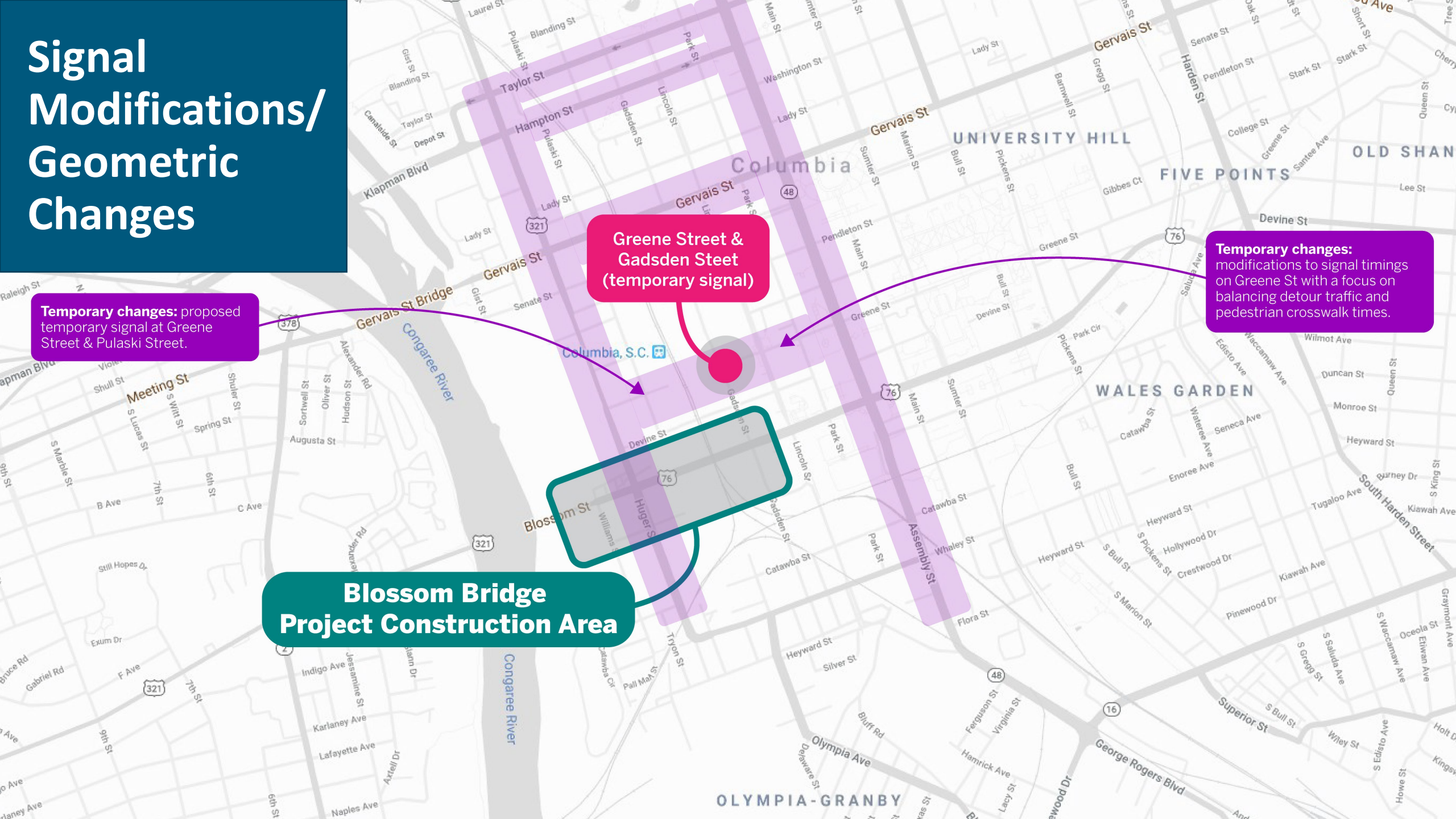
Signal Modifications/ Geometric Changes

Temporary changes: proposed temporary signal at Greene Street & Pulaski Street.

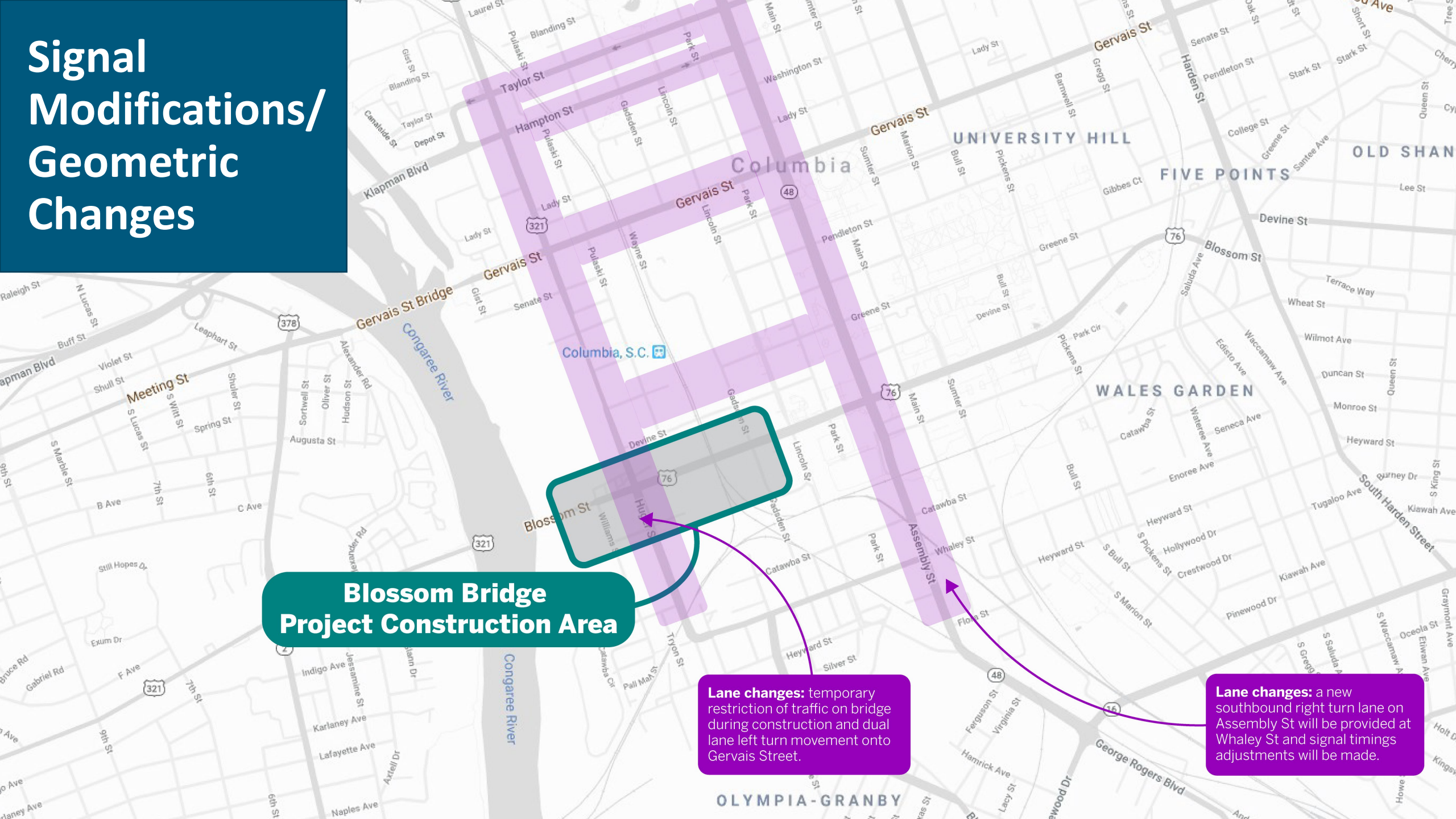
Greene Street & Gadsden Street (temporary signal)

Temporary changes: modifications to signal timings on Greene St with a focus on balancing detour traffic and pedestrian crosswalk times.

Blossom Bridge Project Construction Area



Signal Modifications/ Geometric Changes



**Blossom Bridge
Project Construction Area**

Lane changes: temporary restriction of traffic on bridge during construction and dual lane left turn movement onto Gervais Street.

Lane changes: a new southbound right turn lane on Assembly St will be provided at Whaley St and signal timings adjustments will be made.

Right of Way



Right of Way agents have coordinated with property owners directly if property acquisition is needed.

More information on the Right of Way process can be found on our website resources page:

blossombridgeproject.com/resources

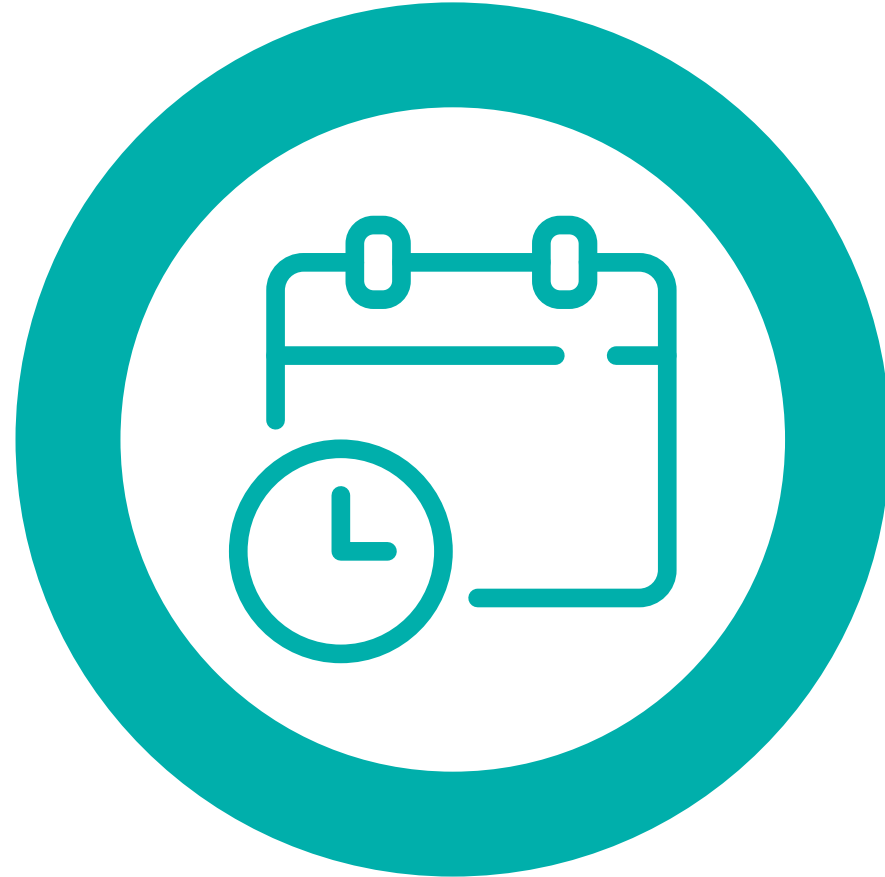




Blossom Bridge Project

Project Schedule Update

Project Schedule Update



Project Schedule Update

What Work Will Continue?

- Right-of-Way Acquisition
(Anticipated Completion Summer 2024)
- Traffic Management Plan
- Utility Coordination & Relocation Planning
- Final Design

What Work Will Pause?

- Contractor Procurement
- Construction
- Stakeholder Committee Meetings

Stay Informed



www.blossombridgeproject.com



info@blossombridgeproject.com



Blossom Bridge Project

Questions?